

From: [Thomas, Sue](#)
To: [BrownScott, Jennifer](#)
Subject: Re: ES Aquaculture Discussion Tomorrow 9am
Date: Monday, August 3, 2020 2:23:10 PM
Attachments: [WDFW Herring Spawning Surveys 2005-2018.pdf](#)
[\(8\)2019 AC OtherResources.pdf](#)

Ok. Should I prep on ES topics?

Sue Thomas
Wildlife Biologist
Washington Maritime NWRC
360 457 8451


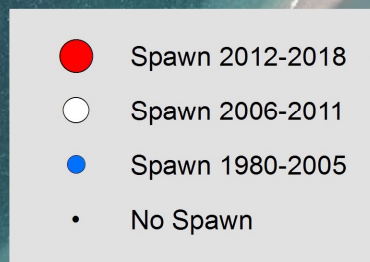
From: BrownScott, Jennifer <jennifer_brownScott@fws.gov>
Sent: Monday, August 3, 2020 2:16 PM
To: Thomas, Sue <sue_thomas@fws.gov>
Subject: ES Aquaculture Discussion Tomorrow 9am

Brad Thompson (ES) has requested a meeting at 9am tomorrow morning. I am waiting for Charlie to respond before accepting, since we still have not heard back from Kevin. Just wanted to give you a heads up.

Jennifer Brown-Scott
Project Leader
Washington Maritime National Wildlife Refuge Complex
715 Holgerson Road
Sequim, WA 98382
(360) 457-8451

[~~Dungeness NWR](#)~[Protection Island NWR](#)~[San Juan Islands NWR](#)~[Copalis NWR](#)~[Flattery Rocks NWR](#)~[Quillayute Needles NWR](#)~~

WDFW Herring rake surveys in Dungeness Bay



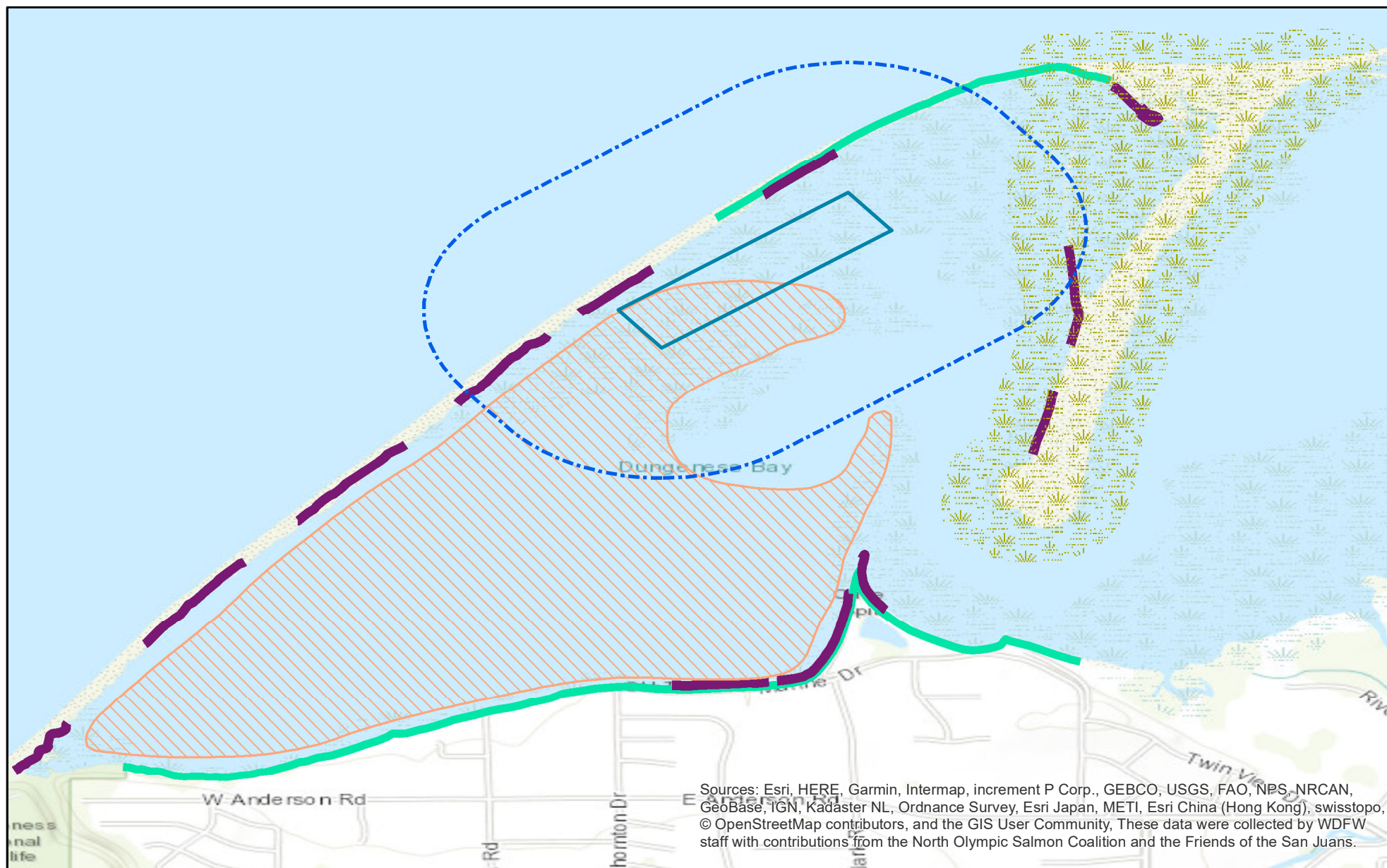


U.S. Fish & Wildlife Service

Dungeness National Wildlife Refuge

Sequim, Washington

Additional Species of Concern around Parcel



Sources: Esri, HERE, Garmin, Intermap, increment P Corp., GEBCO, USGS, FAO, NPS, NRCAN, GeoBase, IGN, Kadaster NL, Ordnance Survey, Esri Japan, METI, Esri China (Hong Kong), swisstopo, © OpenStreetMap contributors, and the GIS User Community. These data were collected by WDFW staff with contributions from the North Olympic Salmon Coalition and the Friends of the San Juans.

PRODUCED: DNWR Sequim, WA
LAND STATUS CURRENT TO: 2/12/19
MAP DATE: 2/12/19
BASEMAP: ESRI World Topo Map
FILE: 2019_AC_OtherResources
WGS_1984

- Sand Lance Spawning, 1991-1993
- Smelt Spawning, 1991-2018
- Herring Spawning, 2000
- Wetlands of High Conservation Value, 1983
- 2000Ft. Action Area
- Jamestown Parcel

0 0.25 0.5 1 Miles

